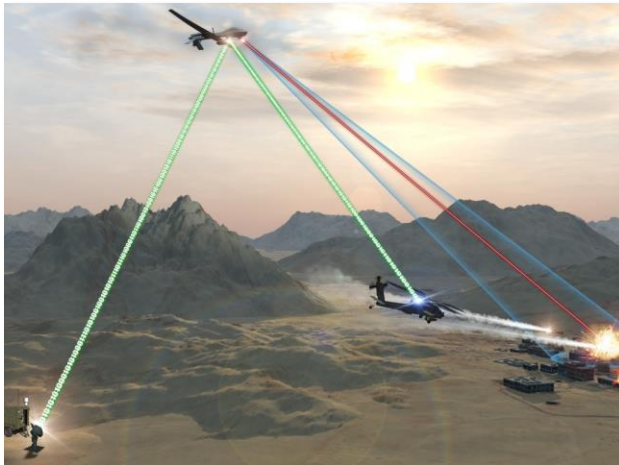




ARMY NATIONAL GUARD MANEUVER TRAINING CENTER FORT BARFOOT



ASSURED AUTONOMOUS MOBILITY INITIATIVE (AAMI)



2 OCTOBER 2024

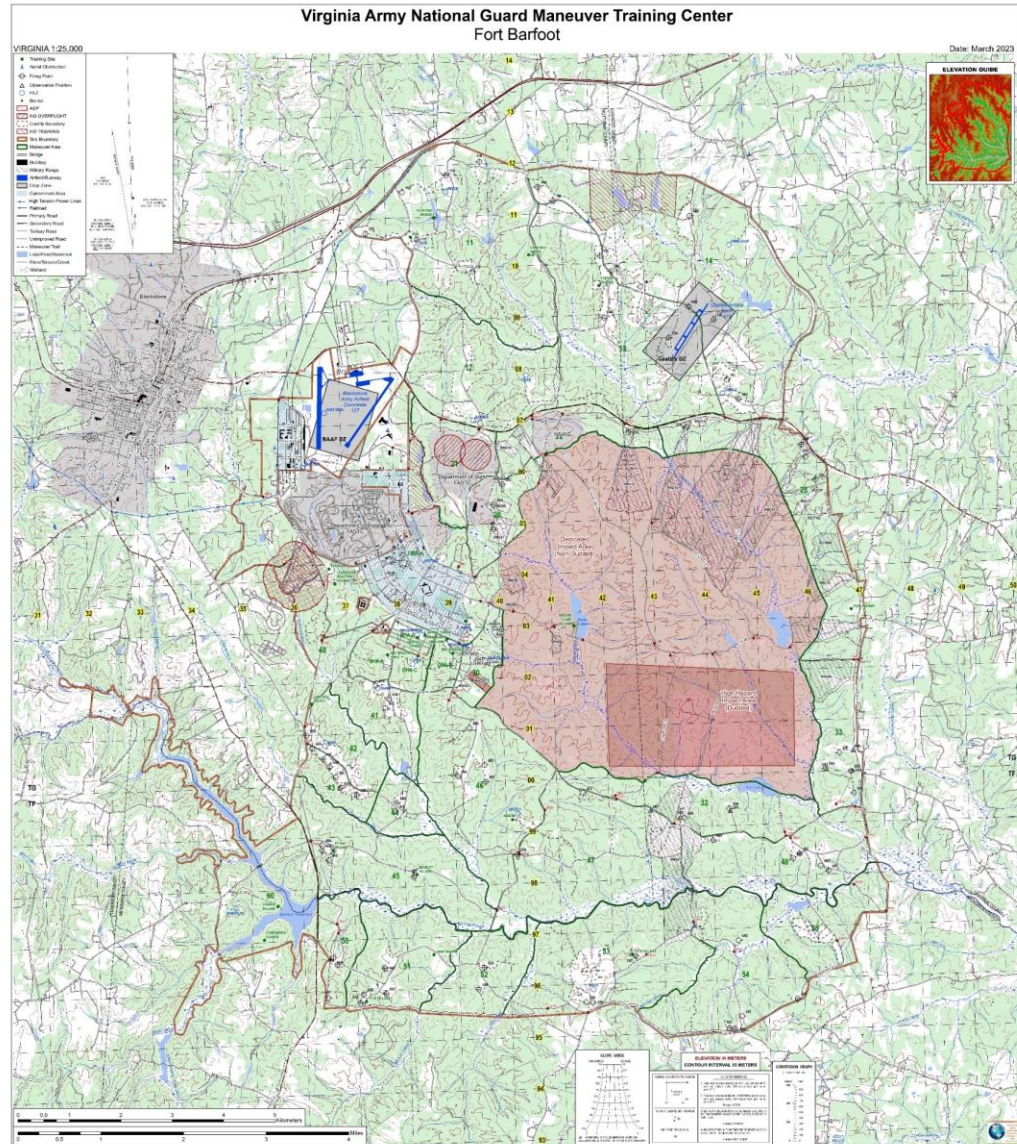


ARMY NATIONAL GUARD MANEUVER TRAINING CENTER FORT BARFOOT



Installation Overview

- **Size:** Over **41,000** acres.
- **Activity:** Army installation operated by the VAARNG for NGB. Level II Garrison Training Center able to fire most weapons in the Army inventory up to brigade formation.
- **Location:** Approximately **35** mi SW of Richmond near Blackstone, VA.
- **Terrain:** Typical Lower Piedmont mix of open and wooded landscape with gentle to moderate slopes dissected by numerous streams and wetlands. Heavy maneuver corridors and dismounted areas.
- **Utilization:** All DoD Services, All Components, Federal, State and Local Agencies.
- **Logistics:** 5,810 beds/68 Barracks, 40 Admin Buildings, 219 VOQ beds, Railhead, C-17 Capable Airfield, Capitalized Fuel Point, and Ammo Supply Point.
- **Recreation:** Hunting, Fishing, Biking, Fitness Center, Outdoor Rec Areas, Softball Fields, Picnic Areas, Lakes & Trails, Kayak/Canoe Rental, and Theater.
- **Throughput:** **300-500K** personnel annually; **5-7M** rounds of ammunition; over **1,000** FTM personnel on post, **2-5K** transients daily during peak summer period.
- **Miscellaneous:** AAFES Shoppette, Barber, Laundromat, Leisure Center, Chapel, Troop Medical Clinic, and 2 Fire Stations.





ARMY NATIONAL GUARD MANEUVER TRAINING CENTER FORT BARFOOT



Live Fire Training Facilities

- Multi-Purpose Range Complex (MPRC)
- Multi-Purpose Machine Gun Range (MPMG)
- M203/M320 Grenade Launcher Qual Range
- Infantry Platoon Battle Course (IPBC)
- Infantry Squad Battle Course (ISBC)
- 2 Automated Record Fire Ranges (ARF)
- Live Fire Shoot House (LFSHX)
- **80** Mortar and Artillery Firing Points
- Demolition Areas/Live Fire Breach
- Live Hand Grenade
- Antitank/Rocket
- Convoy Life Fire Lane (CLFX)
- Aerial Gunnery
- **1700** acre impact area





ARMY NATIONAL GUARD MANEUVER TRAINING CENTER FORT BARFOOT



Training Facilities





ARMY NATIONAL GUARD MANEUVER TRAINING CENTER FORT BARFOOT



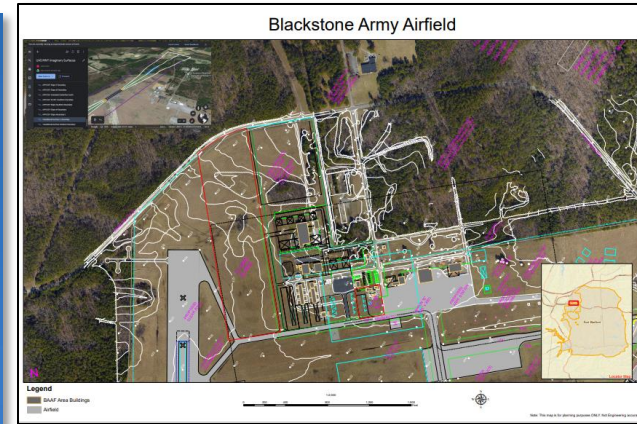
Aviation Resources

- Blackstone Army Airfield (BAAF) & Allan C. Perkinson Airport (KBKT)

- C-17 capable
- ATC Tower
- Multiple Hangars
- Ops Bldg w/Briefing/DV Room
- ARFF Support
- Vertipad
- FBO

- 3 x Military Operations Areas (MOA)
- Restricted Airspace (R-6602) to **18,000 feet***
- Castles Assault Landing Strip
- 2 x Surveyed Drop Zones (SL and MFF)
- UAS Training Sites and Landing Strips
- 4 x Nap of the Earth (NOE) Routes
- Helo Slope Training Area and Dust Devil

***In the process to expand R-6602**

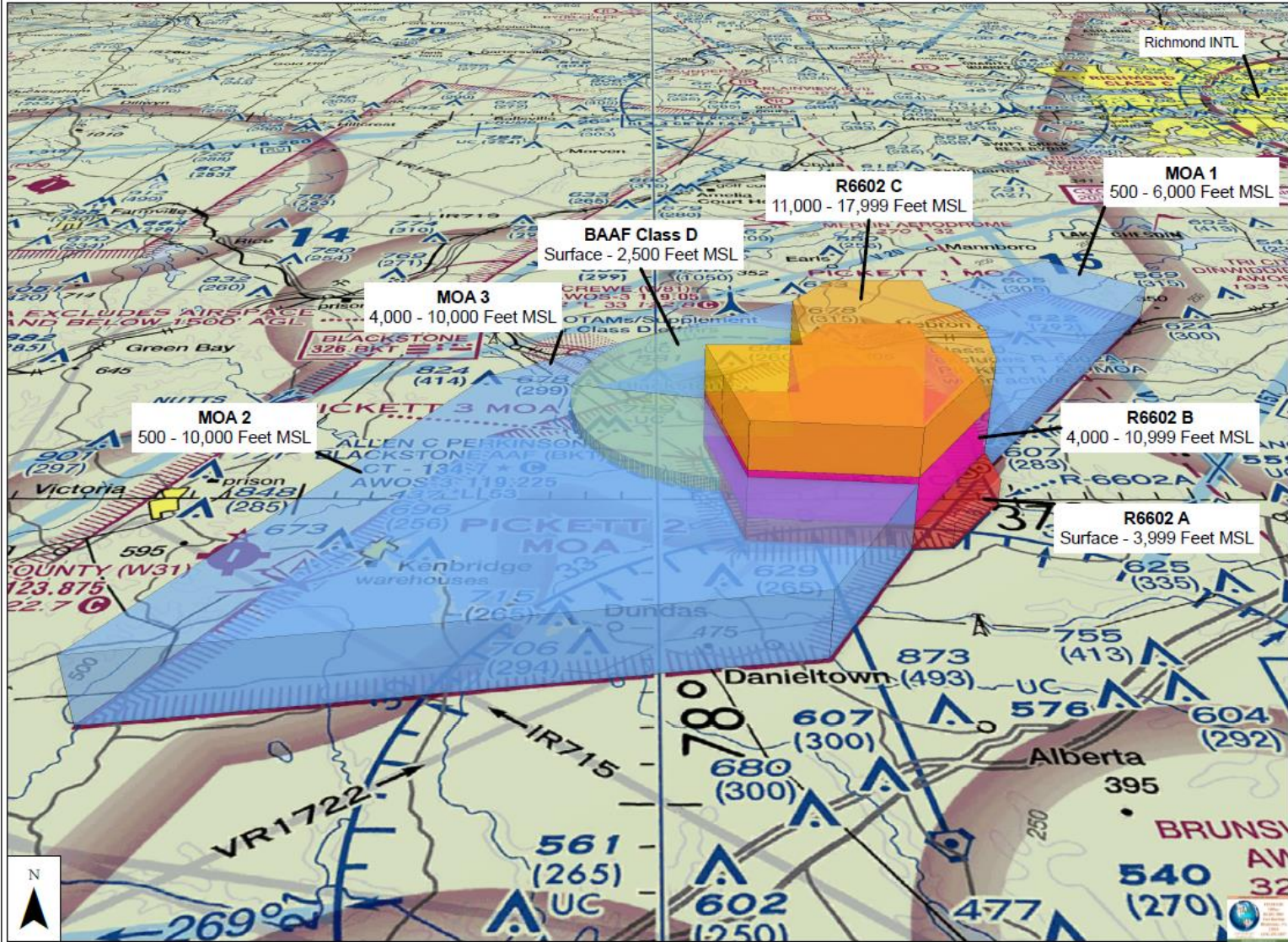




ARMY NATIONAL GUARD MANEUVER TRAINING CENTER FORT BARFOOT



Fort Barfoot Airspace





ARMY NATIONAL GUARD MANEUVER TRAINING CENTER FORT BARFOOT



Regional Highlights

- **45** minutes from Fort Gregg-Adams
- **1** hour from Richmond
- **3** hours from Virginia Beach
 - VANG's State Military Reservation
- **3** hours from National Capital Region
- **30** Military Installations in Virginia
- Abundant recreational resources
 - National Forests, State Parks, Battlefields, Museums, Historic Triangle, and America's Founding River




VIRGINIA IS FOR LOVERS



ARMY NATIONAL GUARD MANEUVER TRAINING CENTER FORT BARFOOT



VANG Tenants



Federal Tenants



State Tenants



SOUTHSIDE VIRGINIA
COMMUNITY COLLEGE

Partners



NATIONAL SECURITY
INNOVATION NETWORK



OKLAHOMA
AEROSPACE INSTITUTE
FOR RESEARCH AND EDUCATION





ARMY NATIONAL GUARD MANEUVER TRAINING CENTER FORT BARFOOT



USN Special Operations Urban Complex




DOS Foreign Affairs Security Training Center



VT Southern Piedmont
Agricultural Research Center




183rd Regional Training Institute





ARMY NATIONAL GUARD MANEUVER TRAINING CENTER FORT BARFOOT



COL Jaycee Shaver, Garrison Commander

james.c.shaver.mil@army.mil

434-292-2722

Support and Serve!

- Monthly IPR
- Coordination Conference

